07 ESPAÇO PET

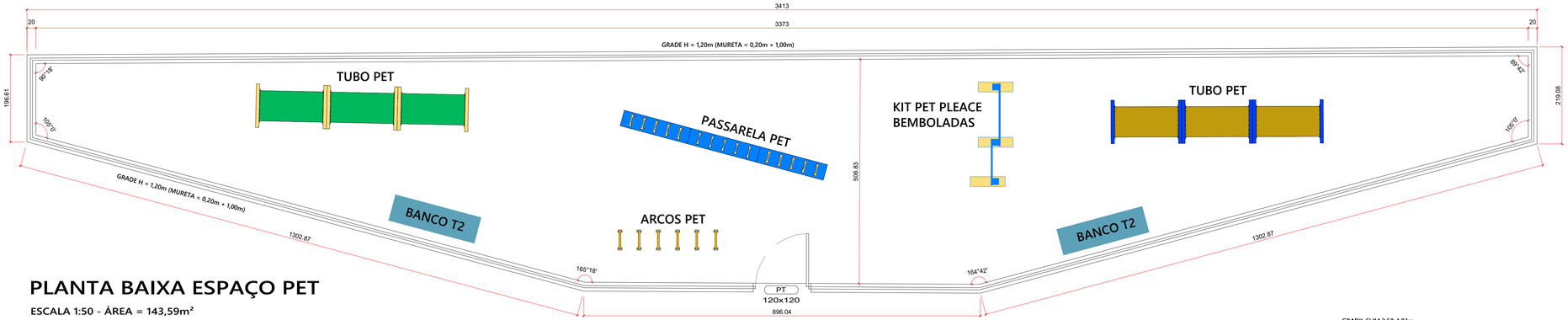

PLANTA BAIXA ESPAÇO PET

ESCALA 1:50 - ÁREA = 143,59m²

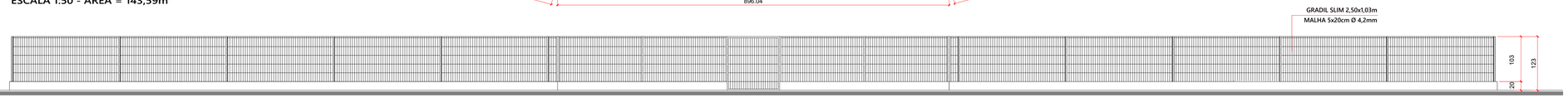

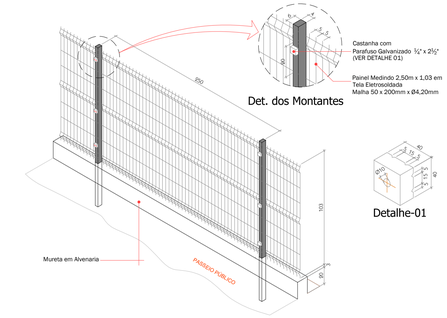

PERSPECTIVA GRADIL

VISTA FRONTAL ESPAÇO PET

ESCALA 1:50

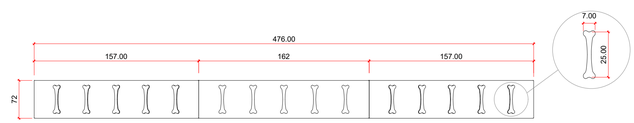

VISTA SUPERIOR PASSARELA PET
ESCALA 1:25

VISTA LATERAL ESCALA 1:25

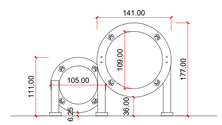

VISTA FRONTAL ESCALA 1:50
ESCALA 1:50

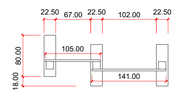

VISTA SUPERIOR KIT
PET PLEACE BEMBOLADAS
ESCALA 1:50

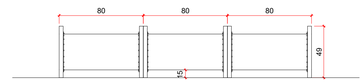

VISTA LATERAL TUBO PET
ESCALA 1:50

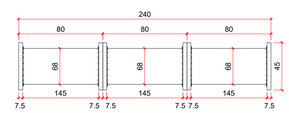

VISTA SUPERIOR TUBO PET
ESCALA 1:50

ELEVAÇÃO FRONTAL
ESCALA 1:50

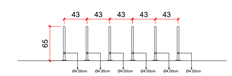

VISTA LATERAL ARCOS PET
ESCALA 1:50



VISTO SUPERIOR ARCOS PET
ESCALA 1:50

PERSPECTIVA ARCOS PET
ESCALA 1:50

CARIMBOS E APROVAÇÕES:

08 PERGOLADO (4X)

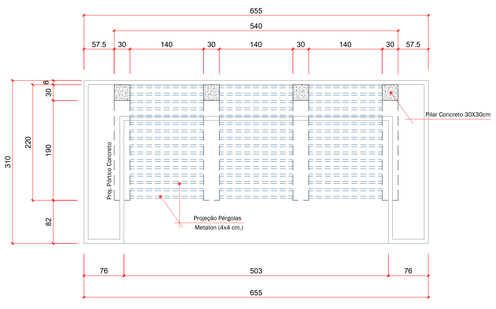

PLANTA BAIXA PERGOLADO
Escala 1/50



VISTA LATERAL
Escala 1/50

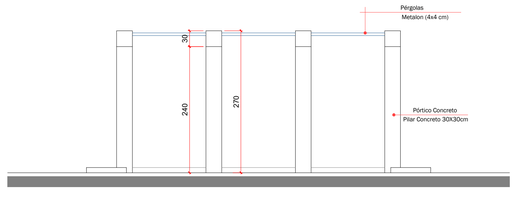

VISTA FRONTAL
Escala 1/50

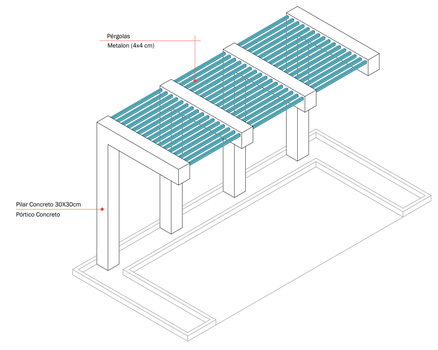

PERSPECTIVA PERGOLADO
Escala 1/50

ESTADO DE MATO GROSSO
PREFEITURA MUNICIPAL DE RONDONÓPOLIS
SEPPUR - Secretaria Municipal
de Pesquisa e Planejamento Urbano

PRAÇA LINEAR IRMÃ BERNARDA
(DETALHES ESPAÇO PET E PERGOLADO)

ARQUITETÔNICO

OBRA:
REFORMA E REVITALIZAÇÃO DO CANTEIRO CENTRAL

ENDEREÇO:
AVENIDA IRMÃ BERNARDA E AVENIDA RECIFE, NÚCLEO HABITACIONAL CONJUNTO SÃO JOSÉ/JARDIM TROPICAL, RONDONÓPOLIS - MT.

RESPONSÁVEL TÉCNICO PELO PROJETO:
ÉLBIO FERREIRA BARROS
Engenheiro Civil CREA R.N. 120465564-2
NÚMERO DA ART/RRT:
(Nº ART/RRT)

RESPONSÁVEL TÉCNICO PELA EXECUÇÃO:
NÚMERO DA ART/RRT:
(Nº ART/RRT)

QUADRO DE ÁREAS

ESPAÇO PET	143,59m²
PERGOLADO	20,30m²

CONTEÚDO
ESPAÇO PET
PERGOLADO

DESENHO: Claudio JB.
REVISÃO: (R / Nº)
DATA: AGOSTO/2025
ESCALA: INDICADAS

PRANCHA Nº 05/09

COORDENADAS:
(Nº DAS COORDENADAS)

SEPPUR (Secretaria Municipal de Pesquisa e Planejamento Urbano de Rondonópolis) Avenida Duque de Caxias, 526- Rondonópolis/MT